








Consultants:

No.	Date	Description

Revisions:

No.	Date	Description

COA:



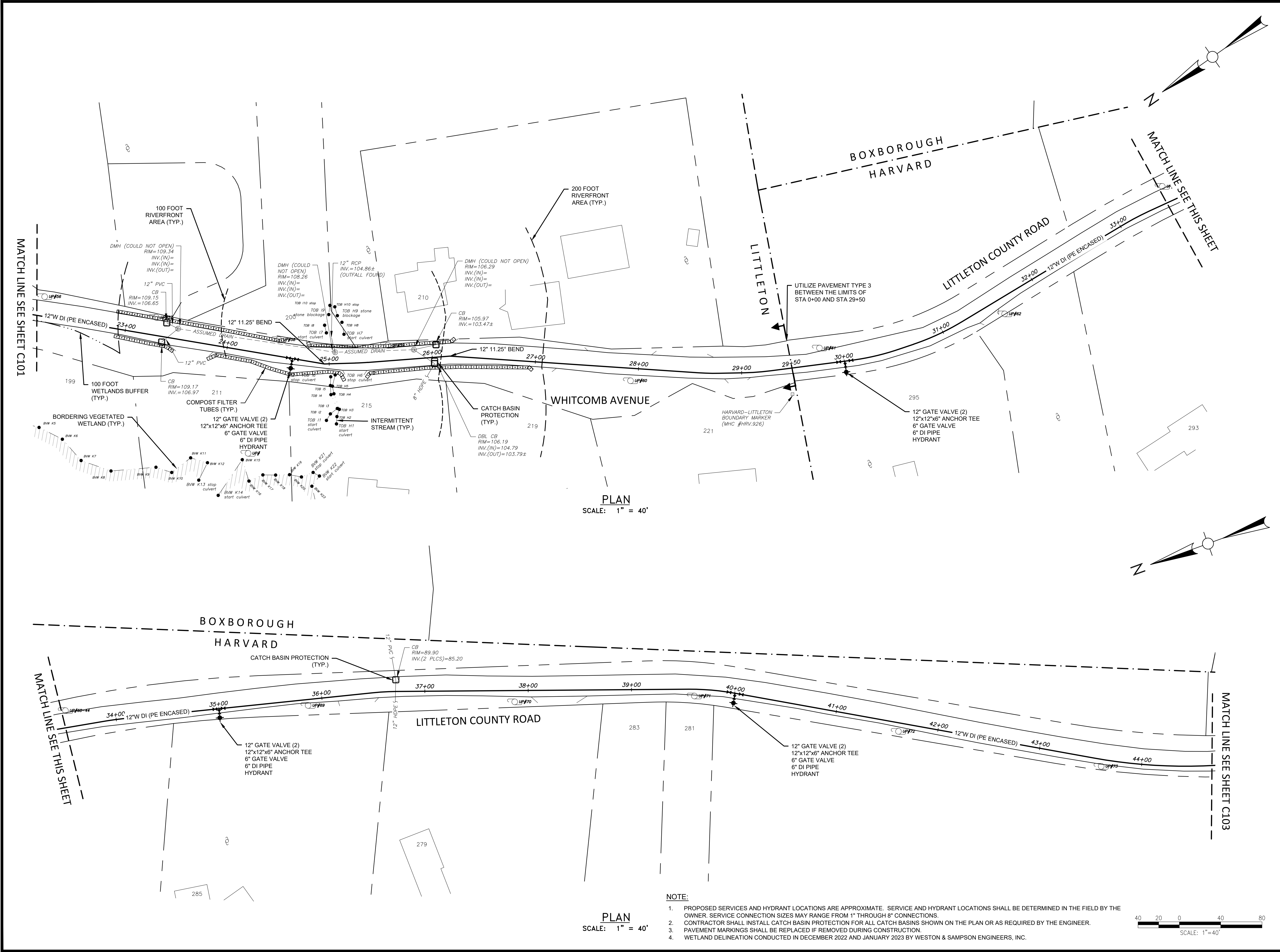
Issued For:  
**BIDDING**

Scale: AS NOTED

Date: AUGUST 2024  
Drawn By: GJK/RWS  
Reviewed By: SBR  
Approved By: TEM  
W&S Project No.: ENG23-0679  
W&S File No.:

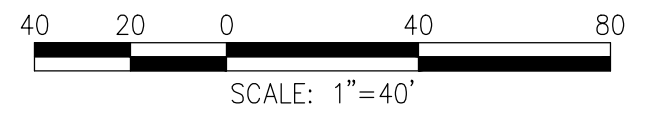
Drawing Title:  
**FINISH WATER PLAN  
WHITCOMB AVENUE  
AND LITTLETON  
COUNTY ROAD**

Sheet Number:  
**C102**



**PLAN**  
SCALE: 1" = 40'

- NOTE:**
1. PROPOSED SERVICES AND HYDRANT LOCATIONS ARE APPROXIMATE. SERVICE AND HYDRANT LOCATIONS SHALL BE DETERMINED IN THE FIELD BY THE OWNER. SERVICE CONNECTION SIZES MAY RANGE FROM 1" THROUGH 8" CONNECTIONS.
  2. CONTRACTOR SHALL INSTALL CATCH BASIN PROTECTION FOR ALL CATCH BASINS SHOWN ON THE PLAN OR AS REQUIRED BY THE ENGINEER.
  3. PAVEMENT MARKINGS SHALL BE REPLACED IF REMOVED DURING CONSTRUCTION.
  4. WETLAND DELINEATION CONDUCTED IN DECEMBER 2022 AND JANUARY 2023 BY WESTON & SAMPSON ENGINEERS, INC.



**PLAN**  
SCALE: 1" = 40'

I:\Projects\2023\12397\12397-02\12397-02.dwg (12/21/23) 10:00 AM



Consultants:

Revisions:

No.	Date	Description

COA:

Seal:  
  
*Tara E. McManus*

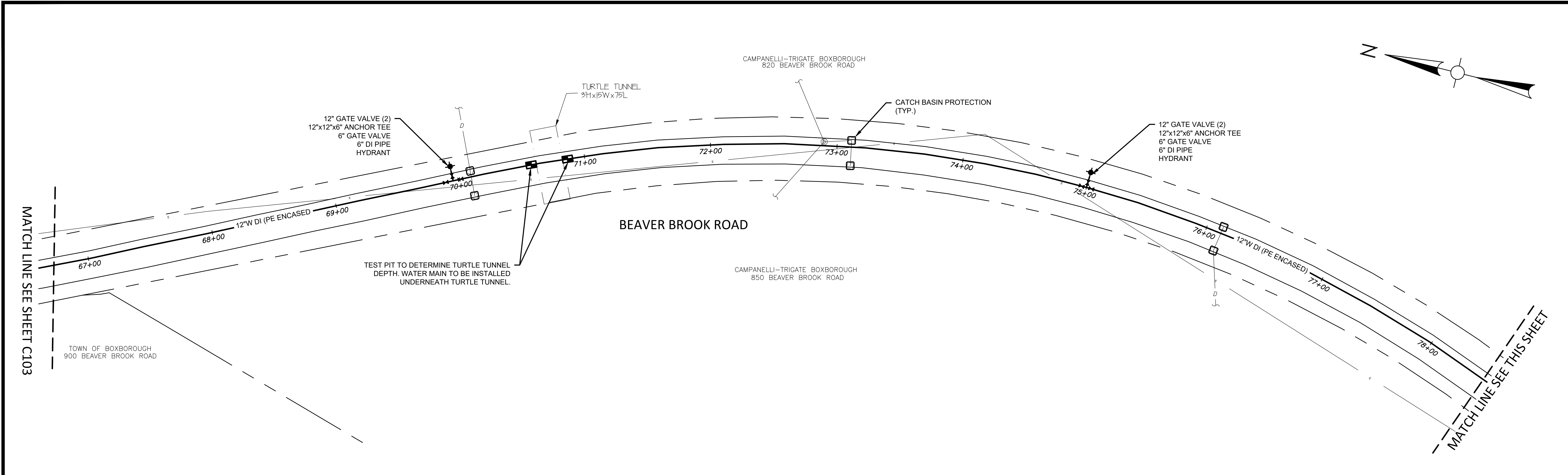
Issued For:  
**BIDDING**

Scale: AS NOTED

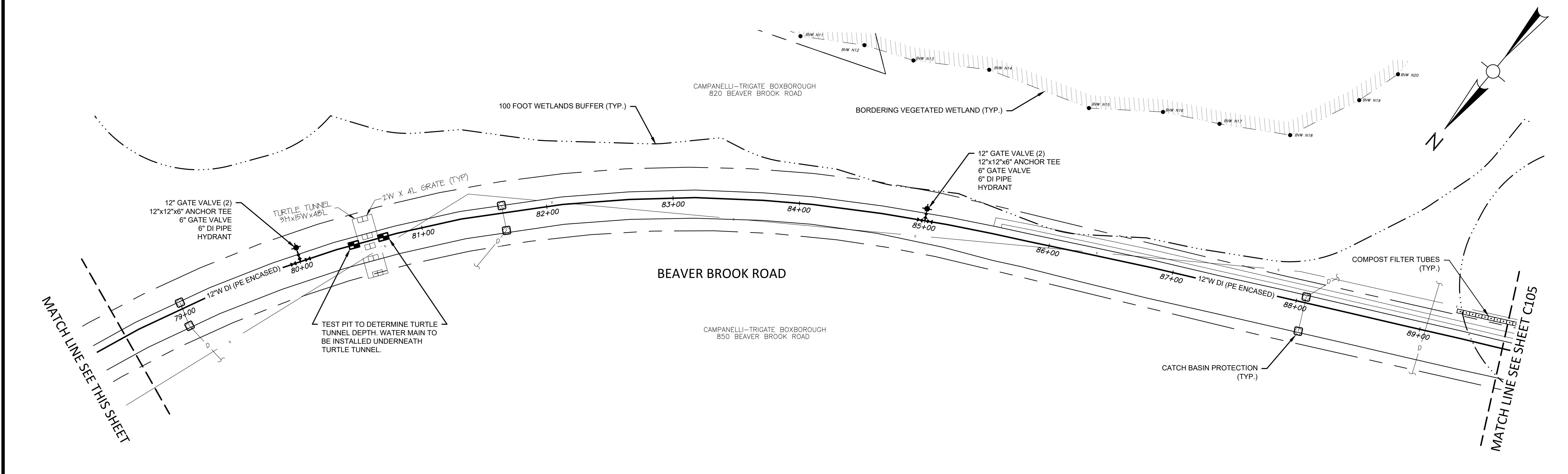
Date: AUGUST 2024  
Drawn By: GJK/RWS  
Reviewed By: SBR  
Approved By: TEM  
W&S Project No.: ENC23-0679  
W&S File No.:

Drawing Title:  
**FINISH WATER PLAN  
BEAVER BROOK ROAD**

Sheet Number:  
**C104**



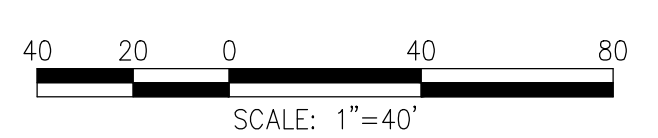
**PLAN**  
SCALE: 1" = 40'



**PLAN**  
SCALE: 1" = 40'

**NOTE:**

1. PROPOSED SERVICES AND HYDRANT LOCATIONS ARE APPROXIMATE. SERVICE AND HYDRANT LOCATIONS SHALL BE DETERMINED IN THE FIELD BY THE OWNER. SERVICE CONNECTION SIZES MAY RANGE FROM 1" THROUGH 8" CONNECTIONS.
2. CONTRACTOR SHALL INSTALL CATCH BASIN PROTECTION FOR ALL CATCH BASINS SHOWN ON THE PLAN OR AS REQUIRED BY THE ENGINEER. PAVEMENT MARKINGS SHALL BE REPLACED IF REMOVED DURING CONSTRUCTION.
3. WETLAND DELINEATION CONDUCTED IN DECEMBER 2022 AND JANUARY 2023 BY WESTON & SAMPSON ENGINEERS, INC.
4. CONTRACTOR MUST ASK FOR PERMISSION FROM PROPERTY OWNER TO STORE MATERIALS AND EQUIPMENT ALONG BEAVER BROOK ROAD.



I:\Projects\2024\ENC23-0679\Drawings\W&S\C104-Finish Water Plan.dwg















